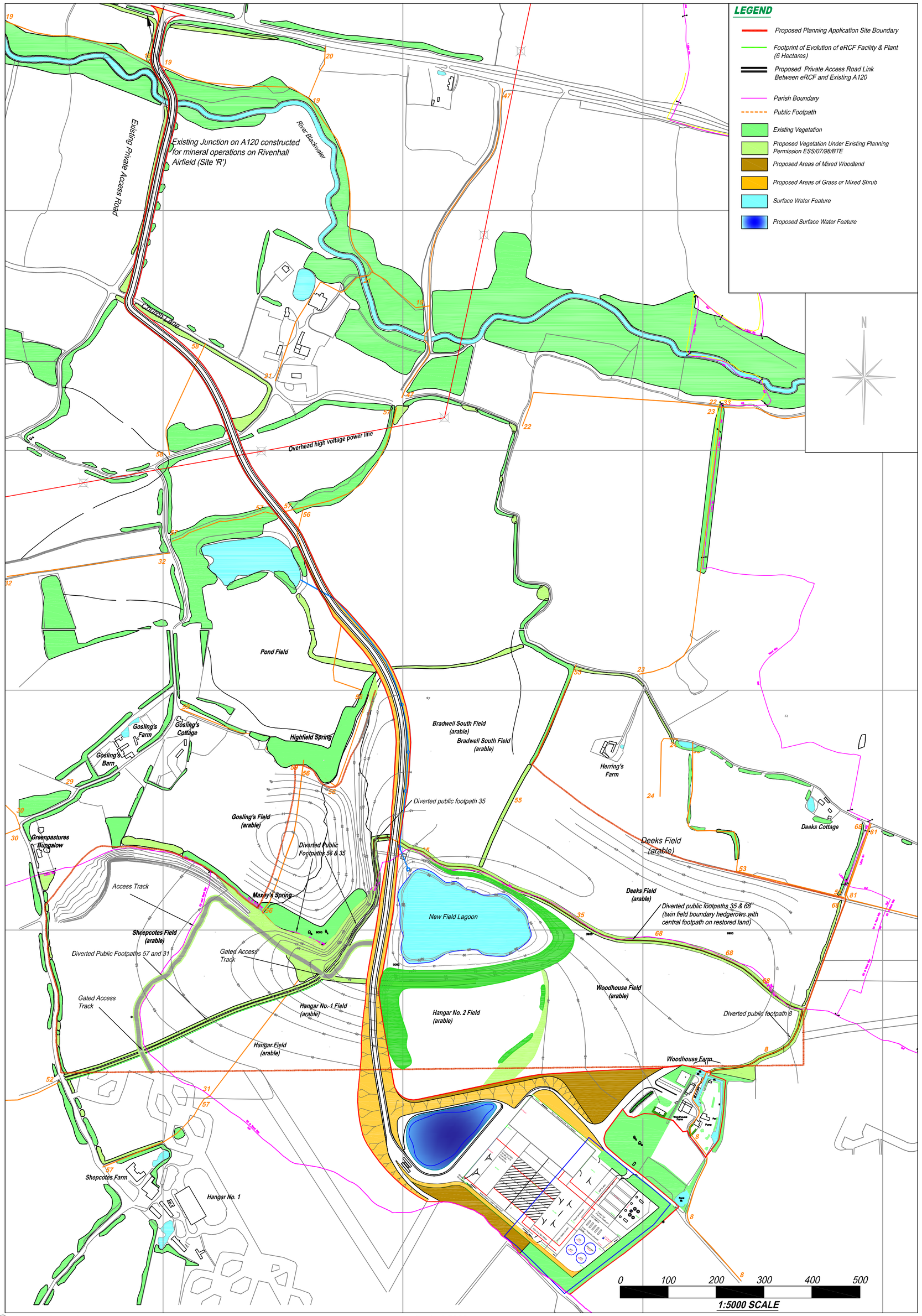

© Golder Associates

Scale 1:5000

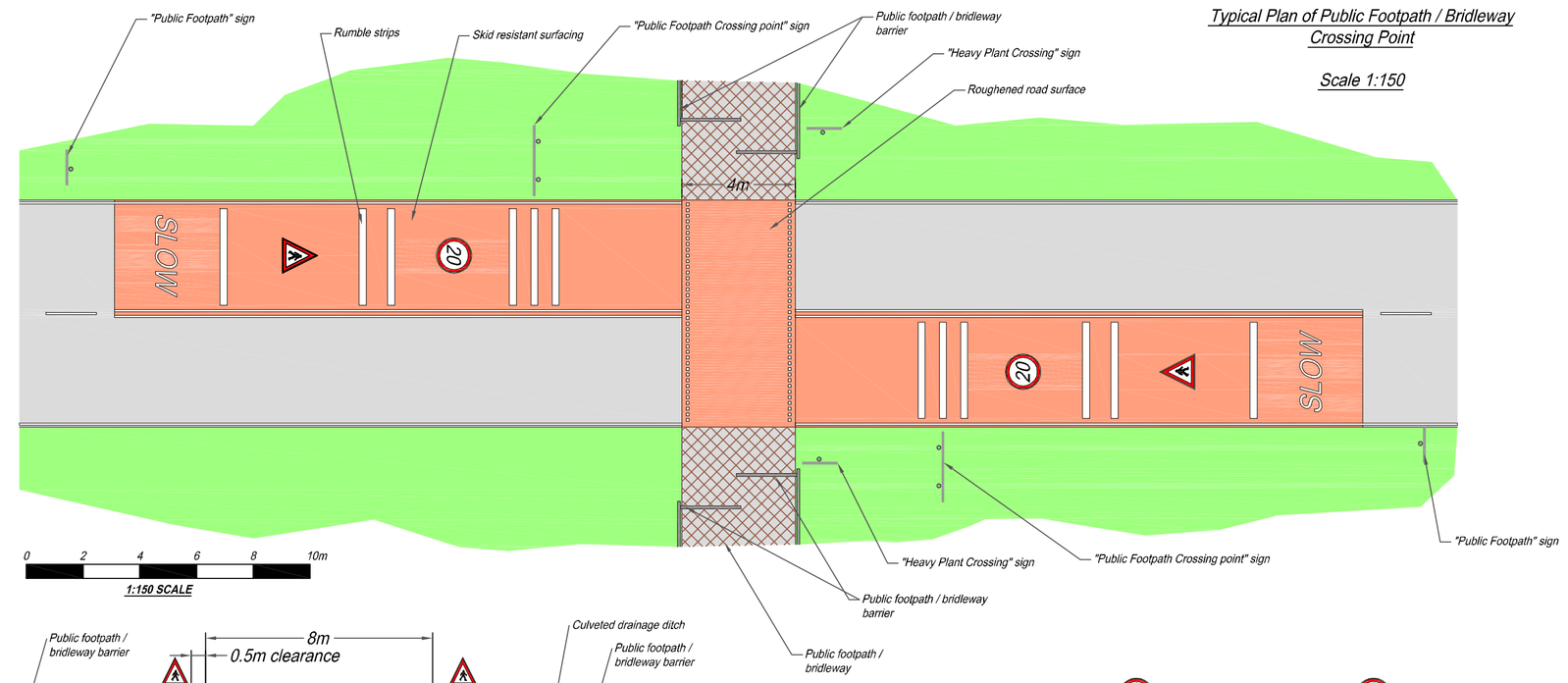

Typical Plan of Public Footpath / Bridleway Crossing Point

Scale 1:150

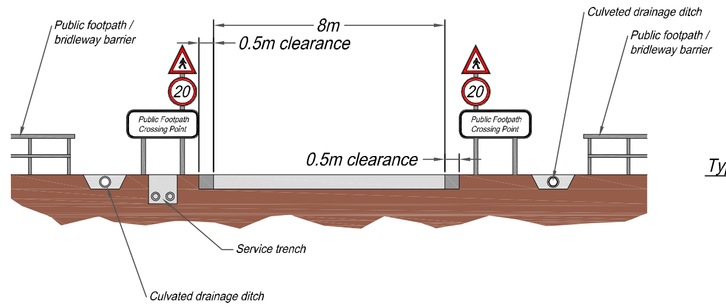

Typical Section of Public Footpath / Bridleway Crossing Point

Scale 1:150

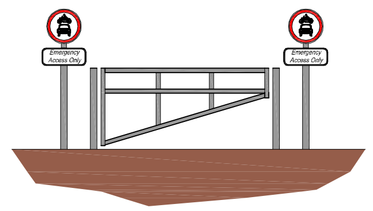

Typical Section of Proposed Restrictive Access Barrier to Woodhouse Farm Entrance Area

Scale 1:150

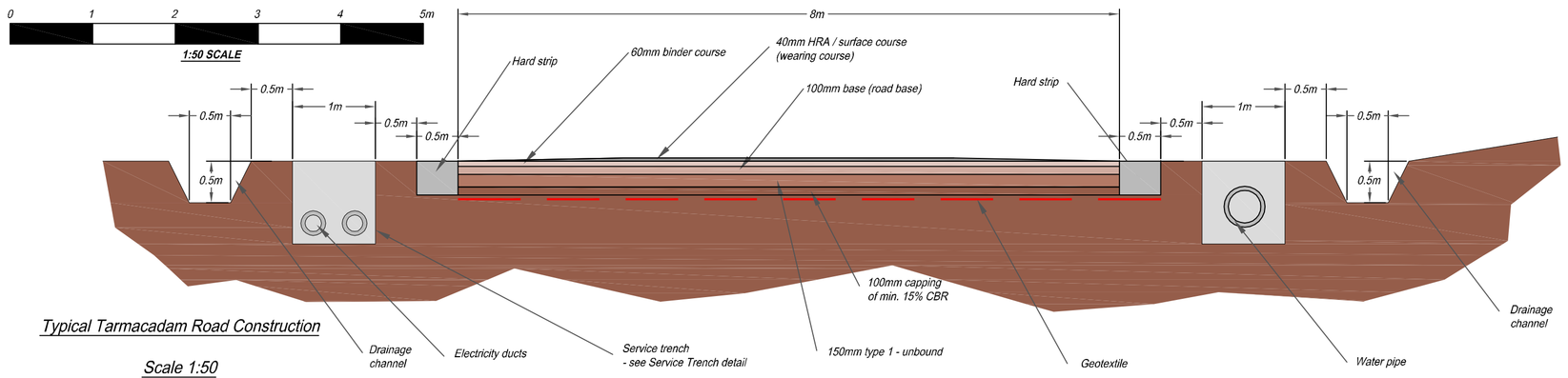

Typical Tarmacadam Road Construction

Scale 1:50

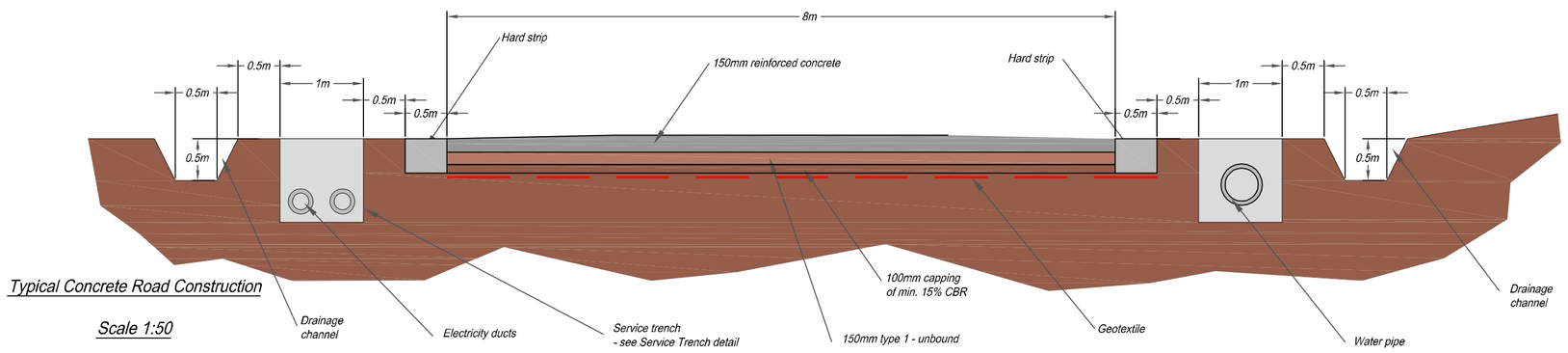

Typical Concrete Road Construction

Scale 1:50

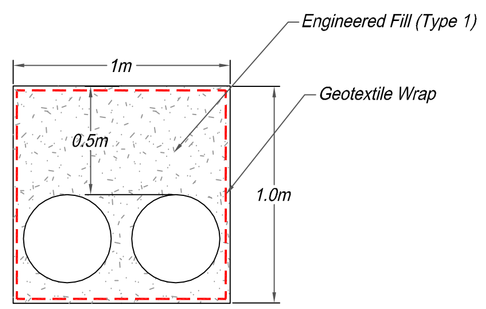

Typical Service Trench Detail

Scale 1:20

Golder Associates	Date 12/08/2008	Title	Figure
	Project No. 07514690074	Access Road Details Gent Fairhead & Co. Limited, Rivenhall Airfield Evolution of the Recycling & Composting Facility	1-4
	Created by A.J		
	File No. 5300258		