

















- KEY**
-  IWMF Site Boundary
  -  Quarry Boundary
  -  Proposed Grid Connection
  -  Existing Water Main License
  -  Proposed Water Main License
  -  Parish Boundary
  -  Existing Woodland/Scrub
  -  Ancient Woodland
  -  Existing Hedgerow
  -  Existing Watercourse
  -  Existing Arable
  -  Existing Grassland
  -  Public Rights of Way
  -  Proposed Woodland Planting
  -  Proposed Hedgerow
  -  Listed Buildings

CLIENT:  
Gent Fairhead & Co Ltd

PROJECT:  
IWMF, Rivenhall

TITLE:  
Proposed Route of Cable & Water Main Connections  
Sheet 5 of 6

SCALE AT A3:  
1:5,000

DATE:  
December 2015

732.1/17 **HDA CC 05**

Based on Ordnance Survey mapping with permission of Her Majesty's Stationary Office Licence no. A2167372

**hankinson duckettt associates**  
The Stables, Howbery Park, Benson Lane, Wallingford, OX10 8BA  
t 01491 838175 e [consult@hda-enviro.co.uk](mailto:consult@hda-enviro.co.uk) w [www.hda-enviro.co.uk](http://www.hda-enviro.co.uk)

**Landscape Architecture  
Masterplanning  
Ecology**

