

















KEY

-  IWMF Site Boundary
-  Quarry Boundary
-  Proposed Grid Connection
-  Existing Water Main License
-  Proposed Water Main License
-  Parish Boundary
-  Existing Woodland/Scrub
-  Ancient Woodland
-  Existing Hedgerow
-  Existing Watercourse
-  Existing Arable
-  Existing Grassland
-  Public Rights of Way
-  Proposed Woodland Planting
-  Proposed Hedgerow
-  Listed Buildings

CLIENT:
Gent Fairhead & Co Ltd

PROJECT:
IWMF, Rivenhall

TITLE:
Proposed Route of Cable & Water Main Connections
Sheet 4 of 6

SCALE AT A3:
1:5,000

DATE:
December 2015

732.1/16 **HDA CC 04**

Based on Ordnance Survey mapping with permission of Her Majesty's Stationary Office
Licence no. A2167372

hankinson duckettt associates
The Stables, Howbery Park, Benson Lane, Wallingford, OX10 8BA
t 01491 838175 e consult@hda-enviro.co.uk w www.hda-enviro.co.uk

**Landscape Architecture
Masterplanning
Ecology**

