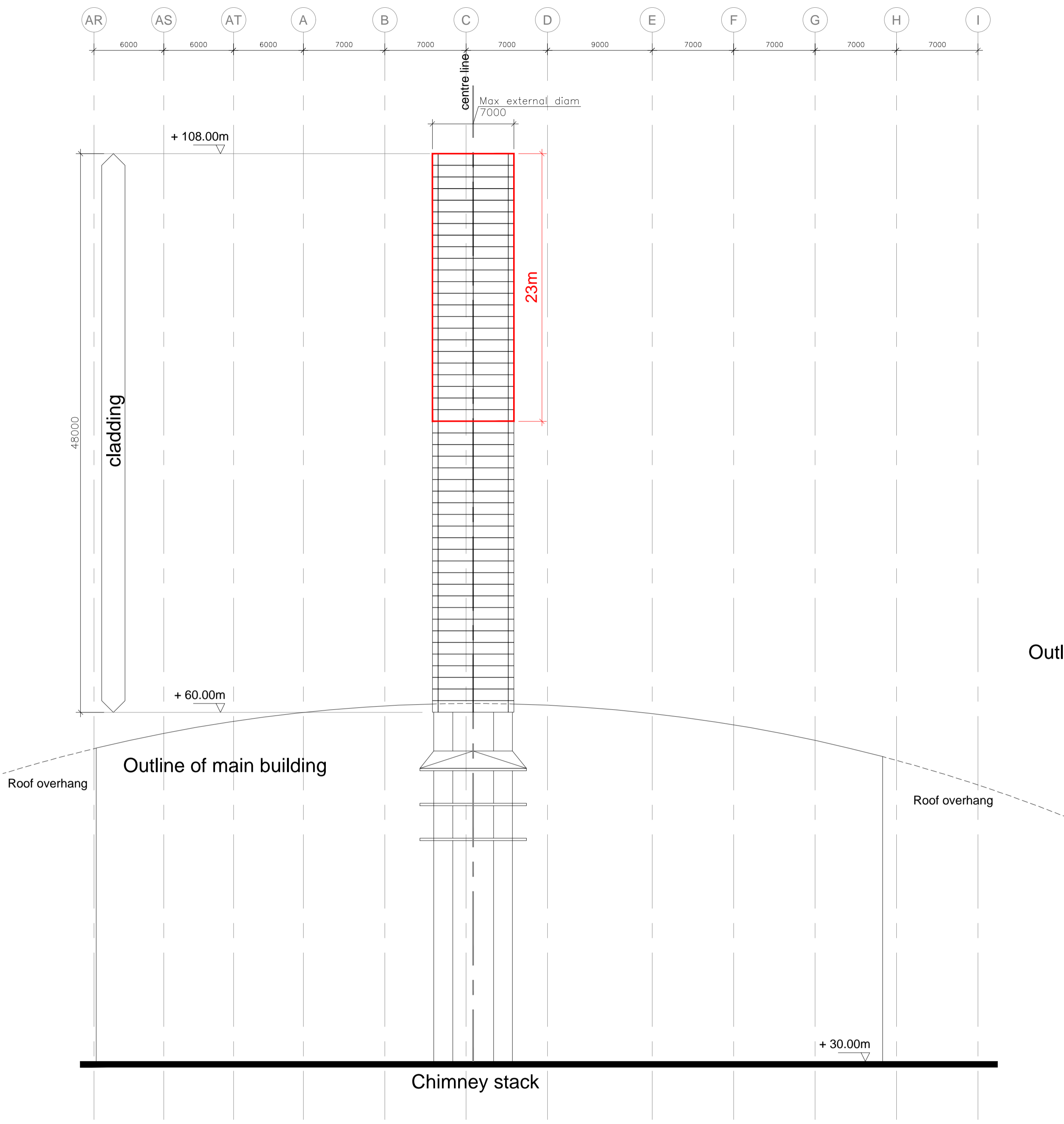
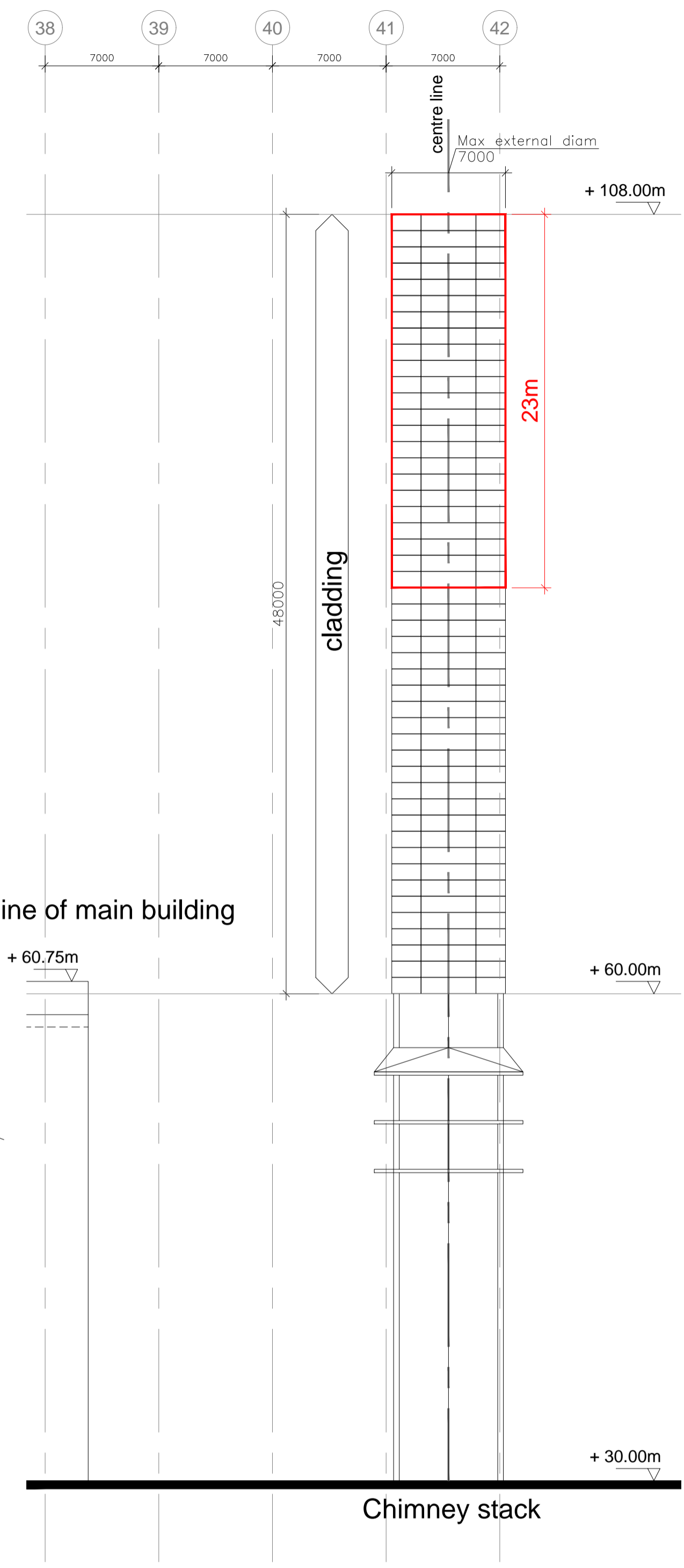


- For planning purposes only
 - Anyone scaling from this drawing is responsible to make sure that the graphic scale is accurate at a recognisable scale
 - This drawing is copyright



ELEVATION 1



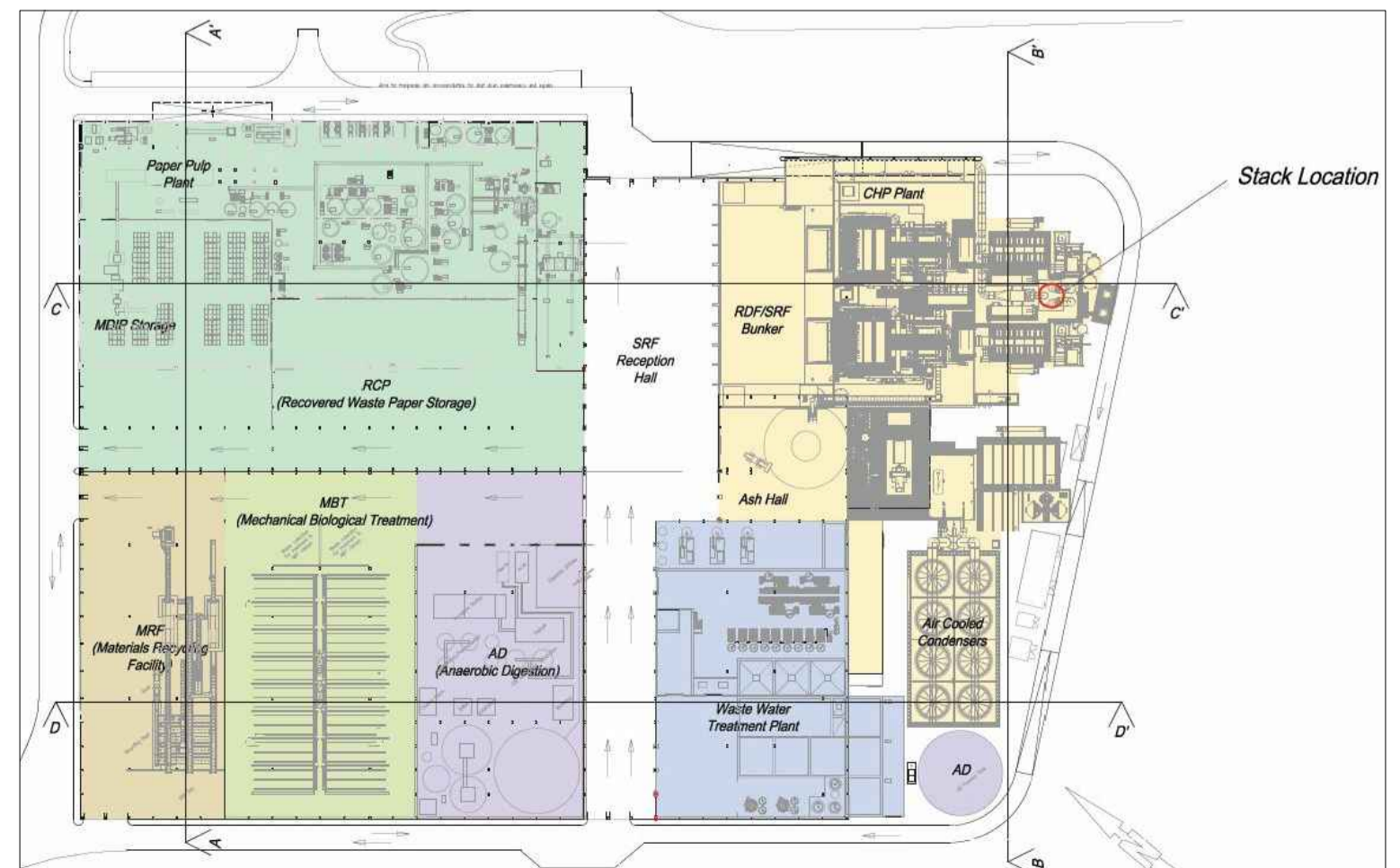
ELEVATION 2



PLAN

issue	date	drawn	notes	check
B	26.05.17	LRD	OVERALL HEIGHT INCREASED BY 3m TO 108m AOD	LRD
A	07.06.17	LRD	LOCATION PLAN ADDED	TH
ORIGINAL	07.03.17	LRD		

— Planning Application Boundary



LOCATION OF STACK ON SITE

ARCTICA
 ARCHITECTURE • PROCESS • COST & PROJECT MANAGEMENT
 Telephone 01780 482200 Fax 01780 480716
 freshthinking@arctica.co.uk

PROJECT		
RIVENHALL IWMF		
DRAWING		
CHIMNEY STACK TOP CLADDING DETAILS PLAN & ELEVATIONS		
A1 SCALE	A3 SCALE	JOB
1:250	1:500	15-31
NUMBER	REV	
SPOI	B	